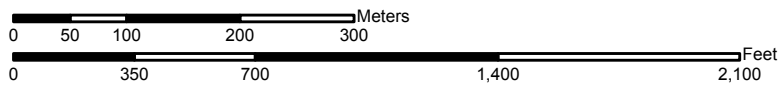


Soil Map—Genesee County, New York




Map Scale: 1:6,900 if printed on A size (8.5" x 11") sheet.



MAP LEGEND






















Area of Interest (AOI)

 Area of Interest (AOI)

Soils


 Soil Map Units

Special Point Features


-  Blowout
-  Borrow Pit
-  Clay Spot
-  Closed Depression
-  Gravel Pit
-  Gravelly Spot
-  Landfill
-  Lava Flow
-  Marsh or swamp
-  Mine or Quarry
-  Miscellaneous Water
-  Perennial Water
-  Rock Outcrop
-  Saline Spot
-  Sandy Spot
-  Severely Eroded Spot
-  Sinkhole
-  Slide or Slip
-  Sodic Spot
-  Spoil Area
-  Stony Spot

 Very Stony Spot

 Wet Spot

 Other



Special Line Features

-  Gully
-  Short Steep Slope
-  Other






Political Features

 Cities

Water Features

-  Oceans
-  Streams and Canals

Transportation

-  Rails
-  Interstate Highways
-  US Routes
-  Major Roads
-  Local Roads

MAP INFORMATION

Map Scale: 1:6,900 if printed on A size (8.5" × 11") sheet.

The soil surveys that comprise your AOI were mapped at 1:24,000.

Please rely on the bar scale on each map sheet for accurate map measurements.

Source of Map: Natural Resources Conservation Service
 Web Soil Survey URL: <http://websoilsurvey.nrcs.usda.gov>
 Coordinate System: UTM Zone 18N NAD83

This product is generated from the USDA-NRCS certified data as of the version date(s) listed below.

Soil Survey Area: Genesee County, New York
 Survey Area Data: Version 10, Feb 5, 2010

Date(s) aerial images were photographed: 7/14/2006

The orthophoto or other base map on which the soil lines were compiled and digitized probably differs from the background imagery displayed on these maps. As a result, some minor shifting of map unit boundaries may be evident.

Map Unit Legend

Genesee County, New York (NY037)			
Map Unit Symbol	Map Unit Name	Acres in AOI	Percent of AOI
ApA	Appleton silt loam, 0 to 3 percent slopes	12.6	17.3%
CaA	Canandaigua silt loam, 0 to 2 percent slopes	19.8	27.3%
HIA	Hilton loam, 0 to 3 percent slopes	13.0	17.9%
HIB	Hilton loam, 3 to 8 percent slopes	3.2	4.4%
LmA	Lima silt loam, 0 to 3 percent slopes	0.7	1.0%
LoA	Lyons silt loam, 0 to 3 percent slopes	11.6	16.0%
OnB	Ontario loam, 3 to 8 percent slopes	8.1	11.1%
OnC	Ontario loam, 8 to 15 percent slopes	3.5	4.9%
WsB	Wassaic silt loam, 2 to 8 percent slopes	0.1	0.1%
Totals for Area of Interest		72.6	100.0%