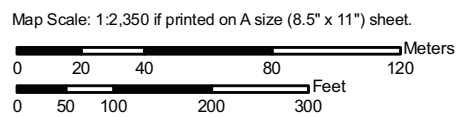

































Soil Map—Genesee County, New York



## MAP LEGEND

## MAP INFORMATION

 Area of Interest (AOI)	 Very Stony Spot
 Soils	 Wet Spot
 Soil Map Units	 Other
<b>Special Point Features</b>	<b>Special Line Features</b>
 Blowout	 Gully
 Borrow Pit	 Short Steep Slope
 Clay Spot	 Other
 Closed Depression	<b>Political Features</b>
 Gravel Pit	 Cities
 Gravelly Spot	<b>Water Features</b>
 Landfill	 Oceans
 Lava Flow	 Streams and Canals
 Marsh or swamp	<b>Transportation</b>
 Mine or Quarry	 Rails
 Miscellaneous Water	 Interstate Highways
 Perennial Water	 US Routes
 Rock Outcrop	 Major Roads
 Saline Spot	 Local Roads
 Sandy Spot	
 Severely Eroded Spot	
 Sinkhole	
 Slide or Slip	
 Sodic Spot	
 Spoil Area	
 Stony Spot	

Map Scale: 1:2,350 if printed on A size (8.5" x 11") sheet.  
 The soil surveys that comprise your AOI were mapped at 1:24,000.  
 Please rely on the bar scale on each map sheet for accurate map measurements.

Source of Map: Natural Resources Conservation Service  
 Web Soil Survey URL: <http://websoilsurvey.nrcs.usda.gov>  
 Coordinate System: UTM Zone 17N NAD83

This product is generated from the USDA-NRCS certified data as of the version date(s) listed below.

Soil Survey Area: Genesee County, New York  
 Survey Area Data: Version 10, Feb 5, 2010

Date(s) aerial images were photographed: 8/9/2006

The orthophoto or other base map on which the soil lines were compiled and digitized probably differs from the background imagery displayed on these maps. As a result, some minor shifting of map unit boundaries may be evident.

## Map Unit Legend

Genesee County, New York (NY037)			
Map Unit Symbol	Map Unit Name	Acres in AOI	Percent of AOI
Fo	Fonda mucky silt loam	0.0	0.1%
Ma	Madalin silty clay loam	4.8	35.2%
ReA	Remsen silt loam, 0 to 3 percent slopes	3.1	22.4%
ReB	Remsen silt loam, 3 to 8 percent slopes	4.9	35.7%
ReC	Remsen silt loam, 8 to 15 percent slopes	0.9	6.6%
<b>Totals for Area of Interest</b>		<b>13.8</b>	<b>100.0%</b>