

Soil Map—Genesee County, New York



Map Scale: 1:3,260 if printed on A size (8.5" x 11") sheet.



## MAP LEGEND






















### Area of Interest (AOI)


 Area of Interest (AOI)

### Soils


 Soil Map Units

### Special Point Features




-  Blowout
-  Borrow Pit
-  Clay Spot
-  Closed Depression
-  Gravel Pit
-  Gravelly Spot
-  Landfill
-  Lava Flow
-  Marsh or swamp
-  Mine or Quarry
-  Miscellaneous Water
-  Perennial Water
-  Rock Outcrop
-  Saline Spot
-  Sandy Spot
-  Severely Eroded Spot
-  Sinkhole
-  Slide or Slip
-  Sodic Spot
-  Spoil Area
-  Stony Spot

 Very Stony Spot

 Wet Spot

 Other

### Special Line Features

-  Gully
-  Short Steep Slope
-  Other






### Political Features

 Cities

### Water Features

 Streams and Canals

### Transportation

-  Rails
-  Interstate Highways
-  US Routes
-  Major Roads
-  Local Roads

## MAP INFORMATION

Map Scale: 1:3,260 if printed on A size (8.5" × 11") sheet.

The soil surveys that comprise your AOI were mapped at 1:24,000.

Warning: Soil Map may not be valid at this scale.

Enlargement of maps beyond the scale of mapping can cause misunderstanding of the detail of mapping and accuracy of soil line placement. The maps do not show the small areas of contrasting soils that could have been shown at a more detailed scale.

Please rely on the bar scale on each map sheet for accurate map measurements.

Source of Map: Natural Resources Conservation Service

Web Soil Survey URL: <http://websoilsurvey.nrcs.usda.gov>

Coordinate System: UTM Zone 18N NAD83

This product is generated from the USDA-NRCS certified data as of the version date(s) listed below.

Soil Survey Area: Genesee County, New York

Survey Area Data: Version 12, Dec 1, 2011

Date(s) aerial images were photographed: 7/14/2006

The orthophoto or other base map on which the soil lines were compiled and digitized probably differs from the background imagery displayed on these maps. As a result, some minor shifting of map unit boundaries may be evident.

## Map Unit Legend

Genesee County, New York (NY037)			
Map Unit Symbol	Map Unit Name	Acres in AOI	Percent of AOI
ApA	Appleton silt loam, 0 to 3 percent slopes	3.7	7.2%
CaA	Canandaigua silt loam, 0 to 2 percent slopes	19.8	38.3%
H1B	Hilton loam, 3 to 8 percent slopes	6.4	12.5%
OnB	Ontario loam, 3 to 8 percent slopes	14.7	28.4%
OnC	Ontario loam, 8 to 15 percent slopes	7.0	13.6%
<b>Totals for Area of Interest</b>		<b>51.6</b>	<b>100.0%</b>